



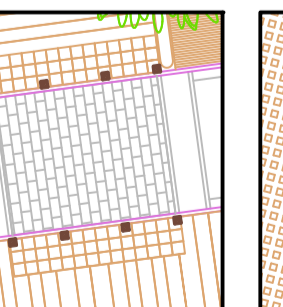
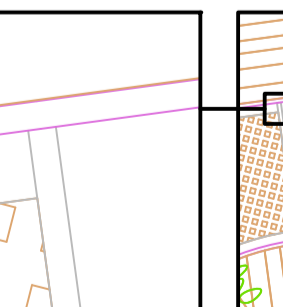


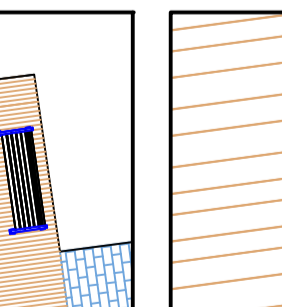
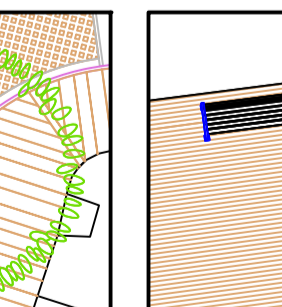



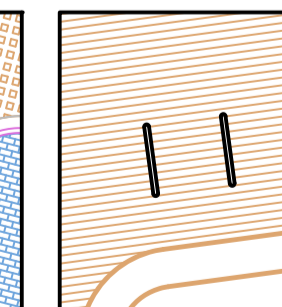
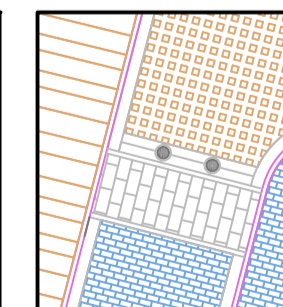


LEGEND

-  Ketley Staffordshire blue clay block paving laid butt jointed in a stretcher brick bond pattern.
-  Sawn Yorkstone units 80mm x random length laid butt jointed in breaking bond. Face of unit to be flame textured.
-  Sawn Yorkstone flags in random lengths laid break bond with 5mm pointing gaps in three course widths: 400mm, 500mm and 600mm.
-  Yorkstone setts 200mm x 200mm with 5mm pointing gaps.
-  Raised pedestrian crossing point. Top of crossing laid in grey granite. Routed Yorkstone tactile paving on either side.
-  Pink granite kerb with light grey granite channel block.
-  New step, ramp, railing, Yorkstone plinth and Yorkstone faced wall arrangement to improve the setting of Swadlincote Town Hall.
-  Yorkstone benches and shallowly dished 500mm wide Yorkstone drainage channel.
-  New seating adjacent to the Town Hall.
-  Existing trees.
-  New tree.
-  Pleached trees to help structure the Delph - to have at least 2.1m clear stems.
-  Cycle tracks.
-  Demountable/automatic bollards.
-  Finger post.

The Delph Revised Layout

30th January 2009 Scale 1:100 @ A0

This map is reproduced from Ordnance Survey material with the permission of Ordnance Survey on behalf of the Controller of Her Majesty's Stationary Office. Crown Copyright. Unauthorised reproduction infringes Crown Copyright and may lead to prosecution or civil proceedings.
South Derbyshire District Council LA 1000 19461, 2009

