

## General Data referred to in the Repton profile

### Healthier Communities

	This Area	South Derbys	England
Life Expectancy	Male	75.2*	78.0
	Female	80.1*	81.8

Source: [\\*South Derbyshire Health Profile: A profile of Health in South Derbyshire](#)

Source: [South Derbyshire Health Profile, APHO 2010](#)

### Healthy Lifestyle

	This Area	South Derbys
Smoking	12.8	21.6*
Binge Drinking	15.0	17.1*
Obese	18.6	25.5*

Source: [South Derbyshire Health Profile: A profile of Health in South Derbyshire](#)

\*[Neighbourhood Statistics: Healthy Lifestyle Behaviours](#) Data show the proportion of residents in this area being recorded as smokers, binge drinkers or obese

### Access to Health

	Bretby	Foremark	Ingleby	Newton Solney	Repton	Smisby	Ticknall
Doctor	X	X	X	X	✓	X	X
Dentist	X	X	X	X	✓	X	X
Pharmacy	X	X	X	X	X	X	X
Hospital	Burton	Derby	Derby	Burton	Derby	Ashby* / Burton	Ashby* / Derby

Overall Health Accessibility within this area is considered poor.

\*Denotes hospital without Accident and Emergency Service,

Source: [NHS service finder](#)

### Safer Communities

### Crime

Area	Burglary	Robbery	Vehicle crime	Violence	Anti-social behaviour	All crime
Mercia (Derbyshire Constabulary)	0.3	0	0.4	0.6	3.1	3.2
North East	0.8	0	0.6	0.5	2.8	3.9

Crime per 1000 people for this area. The Mercia area includes Bretby, Milton, Newton Solney and Repton. North East includes Foremark, Ingleby Smisby and Ticknall.

Source: [Derbyshire Constabulary](#)

### Accidents\* (Road Safety)

	Number	Rate per 100,000 people (This Area)	Rate per 100,000 people (Derbyshire)
Accidents involving Pedestrians	5	0.3	0.8
Accidents involving Cyclists	4	0.3	0.5
Accidents Total	104	7.2	6.6

Area includes, Repton, Newton Solney, Bretby and Smisby

Source: [Derbyshire County Council Community profiles](#)

### Vibrant Communities


### Population Density

	This Area	South Derbys
Population Density	0.85	2.41

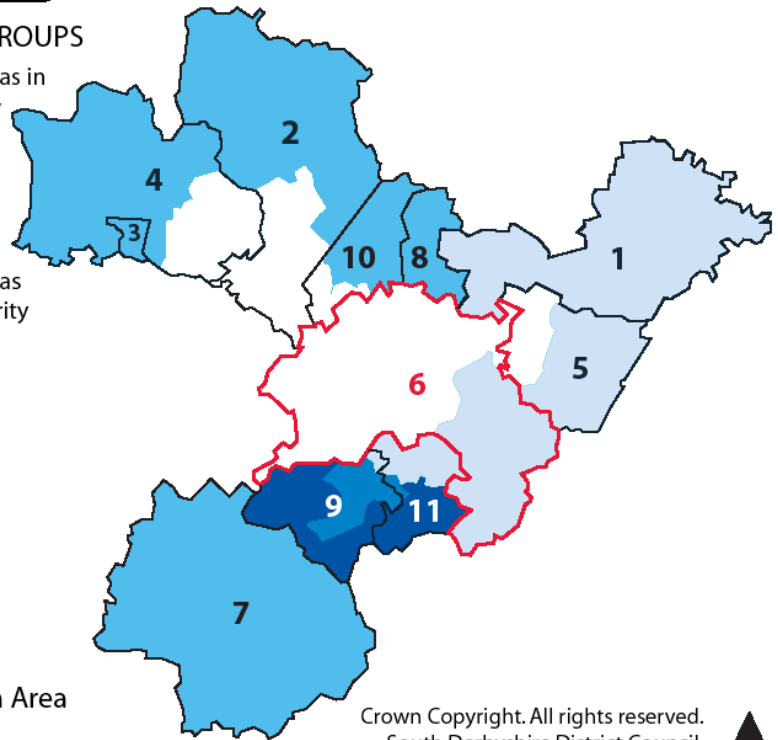
Source: Neighbourhood Statistics: [Population and Migration](#) (Population Density)

# DEPRIVATION

## LOCAL DEPRIVATION GROUPS



- 1 Aston
- 2 Etwall
- 3 Hatton
- 4 Hilton
- 5 Melbourne
- 6 REPTON**
- 7 Southern Villages
- 8 Stenson
- 9 Swadlincote Urban Area
- 10 Willington
- 11 Woodville



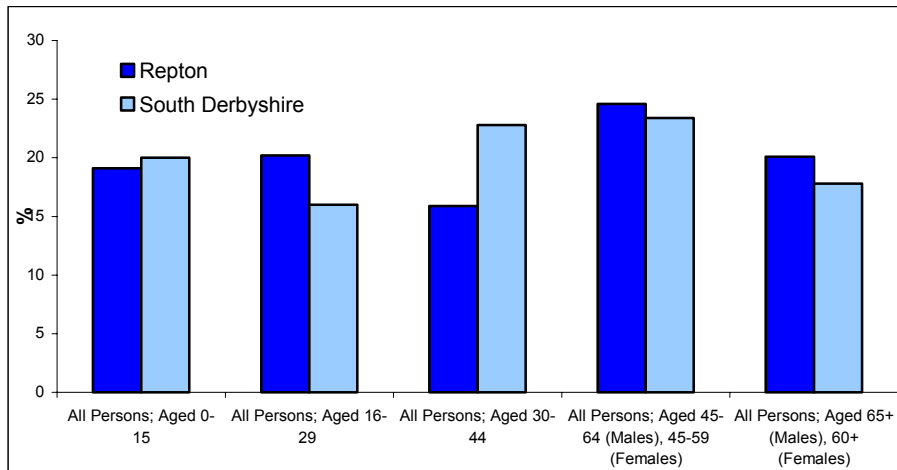
Crown Copyright. All rights reserved.  
 South Derbyshire District Council.  
 OS Licence No. LA 100019461. 2010



Deprivation

Source: Based on data in the 2007 Index of Multiple Deprivation: DCLG 2007

Household Profile



Source: Resident Population Estimates by Broad Age Band Nomis 2010

## Sustainable Development

Housing Affordability

House type	Average price	House price to household income ratio
All	167,833	No Data
Detached	236,961	No Data
Flat	--	No Data
Semi detached	126,781	No Data
Terrace	103,317	No Data

Source: Land Registry 2007.

### Vacant Dwellings

	This Area		South Derbys	
	Number	Percent	Number	Percent
Vacant Dwellings	94	5.03%	1,509	3.87%

Source: Neighbourhood Statistics: [Housing](#): Vacant Dwellings (2008)

### Employment

	Number	Percentage (%)	South Derbys (%)	GB (%)
1 Managers and senior officials	411	20.7	15.6	14.9
2 Professional	415	20.9	10.2	11.2
3 Associate professional & technical	256	12.9	12.1	13.9
4 Administrative & secretarial	202	10.2	11.3	13.2
5 Skilled trades	212	10.7	13.3	11.8
6 Personal services	132	6.6	6.4	6.9
7 Sales and customer services	79	4.0	6.5	7.7
8 Process plant and machine operatives	121	6.1	12.3	8.7
9 Elementary occupations	157	7.9	12.2	11.8

Source [Nomis](#) 2010

### Economic Activity

All people	Number	Percentage (%)	South Derbys (%)	GB (%)
Economically Active	2,048	71.3	79.4	76.0
In employment	1,985	69.1	76.6	71.6
Employees	1,596	55.5	67.5	62.6
Self employed	389	13.5	9.1	9.0
Unemployed	63	3.1	3.6	5.8

Source [Nomis](#) 2010

### Unemployment

	2007		2008		2009		2010	
	Total	Percent	Total	Percent	Total	Percent	Total	Percent
Repton	29	1.0	12	0.4	43	1.4	34	1.1
South Derbyshire	694	1.3	565	1.0	1653	2.9	1729	3.0
Derbyshire	9957	2.2%	8253	1.8	17403	3.8	17768	3.8

Source: Derbyshire County Council, 2007, 2008, 2009, 2010

### Benefit Claims

	This Area (numbers)	This Area (%)	South Derbys (%)	Great Britain (%)
Total claimants	160	4.9	11.9	15.1
Job seekers	25	0.8	2.8	3.9
ESA and incapacity benefits	85	2.6	5.3	6.7
Lone parents	10	0.3	1.2	1.8
Carers	15	0.5	1.0	1.1
Others on income related benefits	0	0.0	0.4	0.5
Disabled	15	0.5	1.0	1.0
Bereaved	10	0.3	0.2	0.2
Key out-of-work benefits <sup>†</sup>	120	3.7	9.6	12.9

Source [Nomis](#) 2010

### Access to Employment

	Bretby	Foremark	Ingleby	Newton Solney	Repton	Smisby	Ticknall
Employment Site over 1ha within 1km	X	X	X	X	X	X	X
Employment site of 10 ha within 5km	✓	X	X	X	X	✓	X

Source: Derby HMA Employment Land Review: Google Maps (directions)

Public Transport

Route	Serves	Destination	Frequency
V3	Newton Solney / Repton	Burton / Derby	Hourly
61	Ticknall	Swadlincote / Derby	Hourly

Source: Mid and South Derbyshire Bus Timetable and Route Map July 2010

## Children and Young People

Local Education Provision

	Bretby	Foremark	Ingleby	Newton Solney	Repton	Smisby	Ticknall
Infant	X	X	X	✓	✓	X	X
Junior	X	X	X	X	X	X	X
Primary	X	X*	X	X*	X*	X	X
Secondary	X	X	X	X*	X*	X	X

Source: [Schoolfinder](#), 2010

\*denotes location of Special educational needs or other private school. These are discounted in the above table

Educational Attainment

	This Area (numbers)	This Area (%)	South Derbyshire (%)	Great Britain (%)
No qualifications or level unknown	894	27.4	38.0	35.8
Lower level qualifications	1,357	41.7	44.4	43.9
Higher level qualifications	1,007	30.9	17.6	20.4

Source [Nomis](#) 2010

Parish Plans and Village Design Statements

	Bretby	Foremark	Ingleby	Newton Solney	Repton	Smisby	Ticknall
	No Data	X	X	✓	✓	✓	No Data

Repton and Milton have a village design statement (VDS) which includes policies to guide the form and layout of new development.

Newton Solney have a brief Plan adopted by the Parish Council. This Plan seeks to determine the direction which parishioners desire for the further development of the village. The Plan provides guidance to the Parish Council and acts as a village statement for other tiers of Government in the development of the wider community. The Plan includes consideration of the following issues:

- Affordable Housing
- Maintenance of village assets
- Erection of a flagpole on The Green
- No traffic calming measures but a better road surface
- Extension of the current footpath #20 along the river bank to Willington
- Establishment of a riverside footpath to Winshill
- Provision of activities and facilities for young people
- Traffic calming measures

Smisby have a draft Parish Plan dated 2004. The Plan set out a list of issues of relevance to the Parish and how the Parish council will seek to tackle these issues

We currently have no information on Parish Plans for Bretby and Ticknall.

This document is the technical appendices to the Repton Area Profile.  
South Derbyshire Local Development Framework. Produced January 2011