


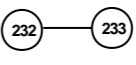



**South Derbyshire District Council - Cycling Strategy 2001**

-  District boundary
-  Existing cycle paths
-  Proposed cycle paths
-  Cycle path numbers

This map is reproduced from Ordnance Survey material with the Permission of Ordnance Survey on behalf of the Controller of Her Majesty's Stationery Office. Crown Copyright. Unauthorised reproduction infringes Crown copyright and may lead to prosecution or civil proceedings. South Derbyshire District Council. LA 100019461. 2007. Scale 1: 12,500

 NORTH